


LIST OF PROPERTIES (LAND INCLUDING IMPROVEMENTS)

Description	Asset No.	Area
A. PTN OF ERF 1051, HUMEWOOD	SPX0507E	±370m ²
B. PTN OF ERF 1051, HUMEWOOD	SPX0507E	±1 528m ²
C. PTN OF ERF 1051, HUMEWOOD	SPX0507E	±235m ²
D. PTN OF ERF 1051, HUMEWOOD	SPX0507E	±760m ²
E. PTN OF ERF 1051, HUMEWOOD	SPX0507E	±390m ²
F. PTN OF ERF 1051, HUMEWOOD	SPX0507E	±3 645m ²
TOTAL AREA		±6 928m²

LIST OF IMPROVEMENTS

Description	Asset No.	Area
SECURITY BUILDING	02AP306E	±3m ²
OFFICES	02XP301E	±206m ²
KIOSK	02YP307E	±3m ²
FISH PROCESSING FACTORY	03BP302E	±2 302m ²
TOTAL		±2 514m²


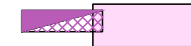









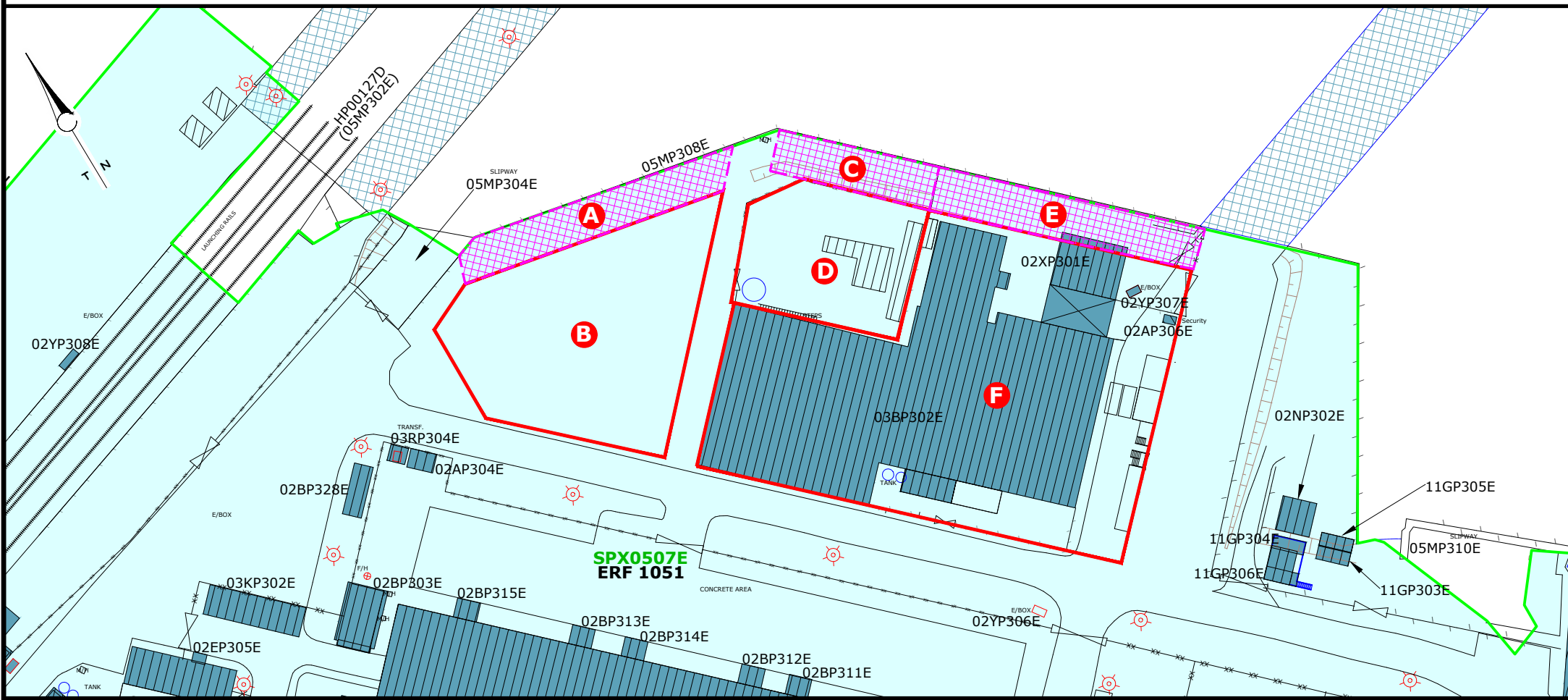
Plan prepared for:
TRANSNET NATIONAL PORTS AUTHORITY
 PROPERTY MANAGEMENT
 4th Floor, Port Admin Building
 Port of Port Elizabeth
 Gqeberha
 6000
 Contact Person: Mrs Anja Moller
 Tel: 083 469 3092

LEGEND:

Ownership

Buildings and Structures Land

-  TRANSNET FREIGHT RAIL
-  TRANSNET PROPERTY
-  TRANSNET NATIONAL PORTS AUTHORITY
-  TRANSNET NATIONAL PORTS AUTHORITY - LIGHTHOUSES
-  PRASA LAND
-  TRANSNET CADASTRAL BOUNDARY
-  PORT LIMITS BOUNDARY
-  LAND AREA AVAILABLE FOR LEASING
-  PORTION OF QUAY SPACE



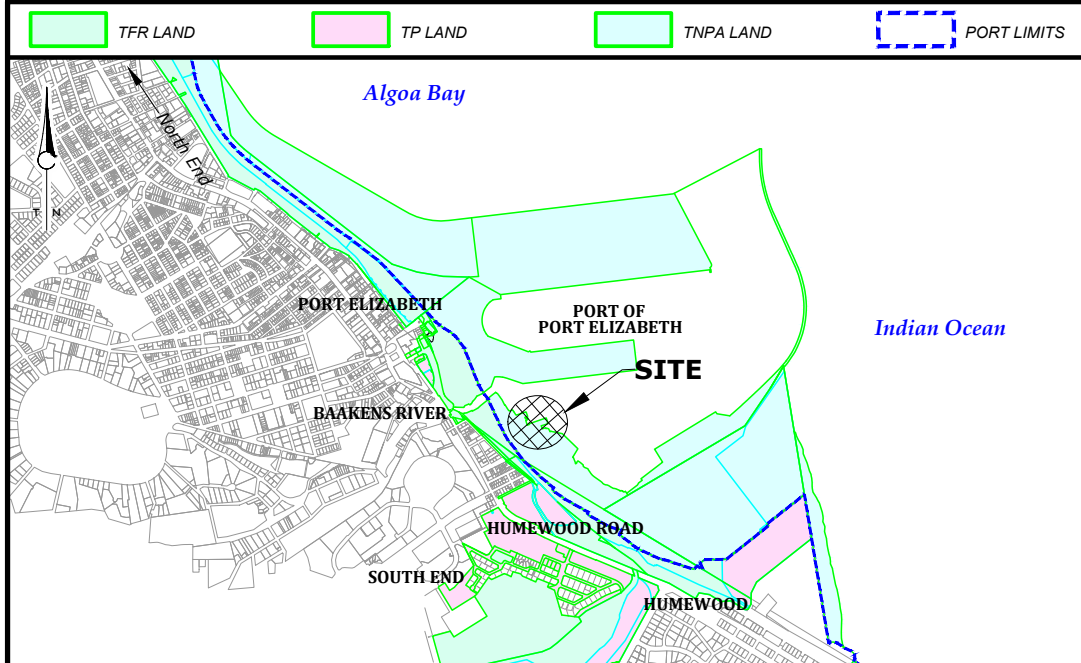

Plan prepared by:
 TRANSNET PROPERTY, GEO-SPATIAL: EASTERN CAPE REGION
 Room 502, 5th Floor,
 Transnet Building
 GQEERHA
 6000

PO Box 1030
 GQEERHA
 6000

Tel: (041) 507-1331
 Fax: (041) 507-2884



AERIAL PHOTO NOT TO SCALE



LOCALITY PLAN NOT TO SCALE

PORT OF PORT ELIZABETH

PLAN SHOWING AREAS AVAILABLE FOR LEASING

Compiled:	Checked:	Client File Ref.:
W.CERFONTEYN	M.MOODALEY	GS File Ref.:
		Original Ref.:
Date:	2026-05-27	SCALE : 1 / 750
COPYRIGHT AND RIGHT OF REPRODUCTION OF THIS DRAWING OR PART THEREOF IS RESERVED BY TRANSNET PROPERTY.		
TNPA PLAN No.:	LP0002PE; LP0003PE	
Rev. # #:-		
PLAN No.	PTH_0377m	